

Schlitz Audubon Nature Center Trail Map



Brown Deer Road

Beach

Lake Michigan

Ravine

U.S. Survey Marker

B-344

Entrance Road

North Pond

Old Farm Machines

Mystery Lake

Boardwalk Pond

Green Tree Garden and Handicapped Accessible Loop

Beach

Start/Finish All Trails

Bird Blind Pond

Restricted

Road

Ravine






Staff Use Only

Woodland Loop

Trail in Progress



Legend

-  Observation Tower
-  SANC Pavilion
-  Amphitheater
-  Seasonal Wetland
-  Teaching Deck

